

Nordsee Stadt  
Wilhelmshaven



# Wilhelmshaven in figures

Delivered with a special cargo vessel:  
the first four 125 m high and 1800 tons heavy  
container bridges for the new JadeWeserPort

## CITY COUNCIL



**Lord Mayor**  
**Andreas Wagner (CDU)**  
directly elected  
2011 - 2018

mayors:  
Fritz Langen (CDU)  
Holger Barkowsky (SPD)

### city council (2011 - 2016)

- CDU 33,40 % 15 seats** Christian Democratic Union Germany
  - SPD 32,07 % 14 seats** Social Democratic Party of Germany
  - GRÜNE 14,19 % 6 seats** Alliance 90/ The Greens
  - WBV 4,96 % 2 seats** Civic Association Wilhelmshaven
  - PIRATEN 1,68 % 1 seat** Pirate Party Germany
  - UWG 4,38 % 2 seats** Independent group of voters
  - BASU 3,08 % 2 seats** List Education Work Social Environm.
  - FDP 2,99 % 1 seat** Free Democratic Party
  - LINKE. 2,87 % 1 seat** The Left. Niedersachsen
- formation for a group
- results local elections 11/09/2011

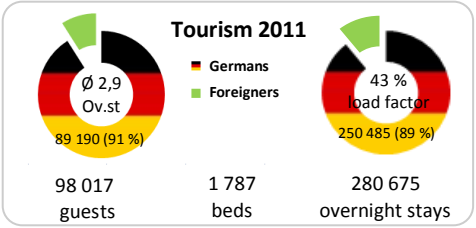
## ECONOMY

business 2009			turnover €
farm size	firms	empl.	
< 10 employees	2197	3 102	manu- facturing 4 754 Mio.
10 - 49 employees	263	449	building tr. 312 Mio.
50 - 249 employees	57	6 088	commerce 2 268 Mio.
> 249 employees	8	4759	others 1 056 Mio.
<b>total</b>	<b>2 525</b>	<b>18 943</b>	

manufacturing: 140 firms  
building trade: 213 firms; comm. 512 f.

**general budget 2012 of Wilhelmshaven**

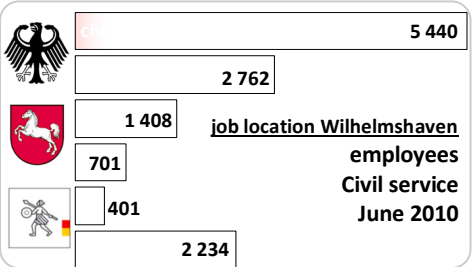
budget		collection rate	
revenues:	183,5 Mio. €	land tax A:	410 v.H.
costs:	197,2 Mio. €	land tax B:	430 v.H.
		business Tax:	430 v.H.



## EMPLOYEES

**employed pers. with compulsory social sec.**

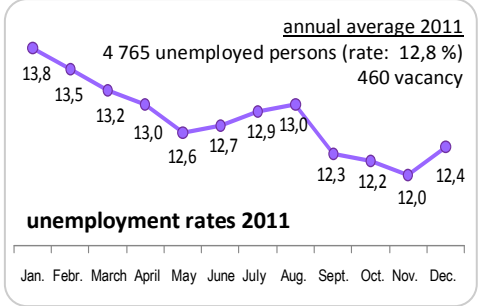
activity	W'haven is place of work	W'haven is place of res.
economic sector		
agriculture	10	27
manufacturing	6 117	4 560
trade, traffic, hospitality	5 019	4 670
services	4 087	4 160
civil services/priv. serv.	11 248	8 228
<b>total 30/06/2010</b>	<b>26 481</b>	<b>21 645</b>



## EDUCATION / SOCIAL

**pupils (school year 2011/2012)**

form of the school	classes	pupils	qualifications 2010
13 elementary schools	115	2 337	university entrance 30,3 %
2 special educations s.	29	266	
3 primary schools	49	942	
1 comprehensive sch.	54	1 410	second. school 42,1 %
3 secondary schools	47	1 220	
3 high schools	82	1 720	
2 vocational schools	182	3 423	primary school 21,3 %
1 univ. of applied science w. 3 800 stud.			



## INCOME

**monthly income of private households**

income up under 1.100 €:	12.123 hh. (26,7 %)
income 1.100 up under 1.500 €:	8.395 hh. (18,5 %)
income 1.500 up under 2.000 €:	7.610 hh. (16,8 %)
income 2.000 up under 2.600 €:	5.905 hh. (13,0 %)
income 2.600 up under 4.000 €:	7.524 hh. (16,6 %)
income from 4.000 €:	3.844 hh. ( 8,4 %)

**purchasing power 2011**  
(= disposable income; i. = inhabitant)

purchasing power total:	1.403,7 Mio. € (per i. 17.301 €)
p. p. for retail:	415,8 Mio. € (per i. 5.124 €)
... for food:	171,2 Mio. € (per i. 2.110 €)
... for f. clothing, shoes:	45,8 Mio. € (per i. 565 €)
... for furniture, household:	39,5 Mio. € (per i. 486 €)

source: GfK-GeoMarketing Kaufkraft 2011 \*

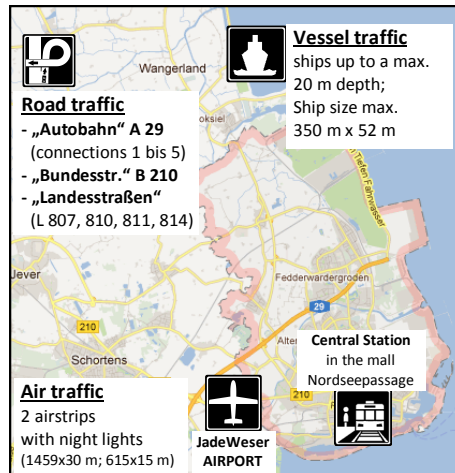
**Imprint**  
Stadt Wilhelmshaven - Lord of Mayor  
Statistik/Wahlen, Rathausplatz 7, 26382 W'haven  
Internet: [www.wilhelmshaven.de/statistik](http://www.wilhelmshaven.de/statistik)  
Editorial staff: Rudolf Perkams, Frank Meklenburg  
E-Mail: [statistik@stadt.wilhelmshaven.de](mailto:statistik@stadt.wilhelmshaven.de)  
Phone: 04421/16-1234 / -1274  
Photo: Arnold Preuß  
Print: Jade-Online-Druckerei VI-MMXII

## LOCATION AND SIZE

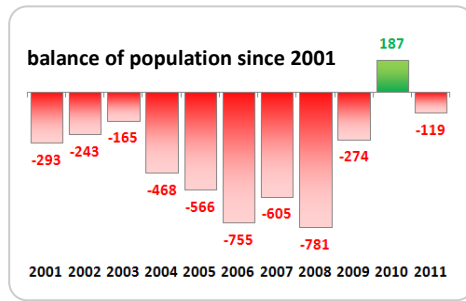
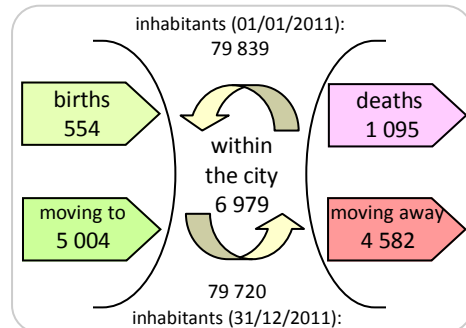
### Wilhelmshaven

is a 106,9 sq km county-level city in northwestern Germany. It is located in the state „Niedersachsen“ on the northwest side of „Jadebusen“ (Bay on the North Sea). Geographical position of city centre:

53° 31' 42" latitude  
08° 06' 36" longitude



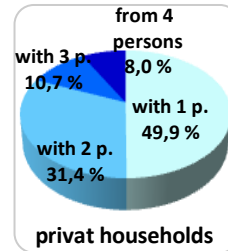
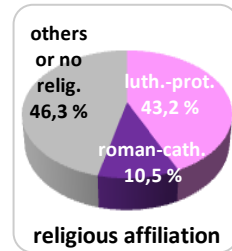
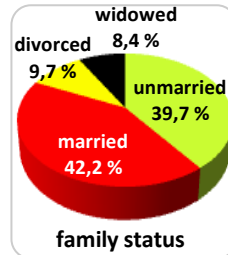
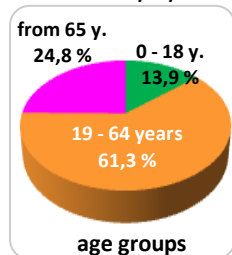
## POPULATION



## POPULATION STRUCTURE

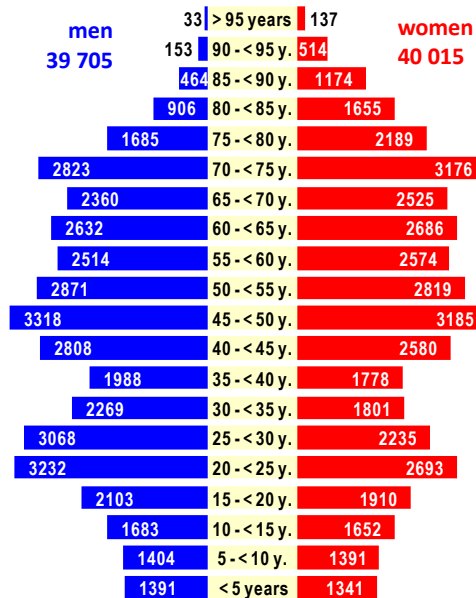
germans: 75 439  
... immigrants: 8 765  
foreigners: 4 281  
... from european countries: 3 071

inhabitants 31/12/2011: 79 720

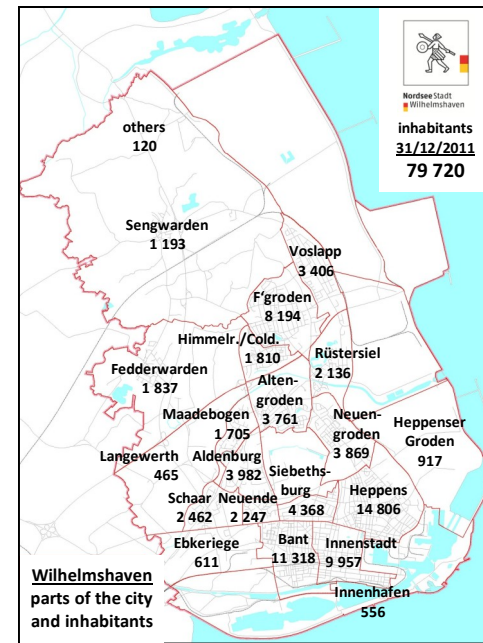


## AGE DISTRIBUTION

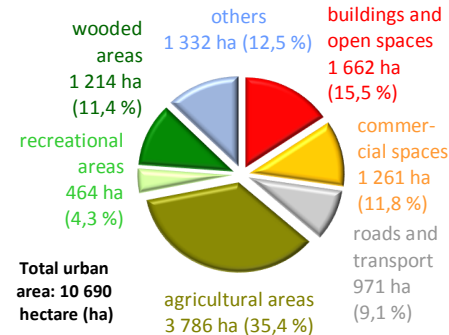
population by age groups (31/12/2011)



## PARTS OF THE CITY



## AREA / FLATS



### existing housing unit 01/01/2011

residential buildings	numbers	floor space qm
r.b. with 1 flats	9 550	1 153 700
r.b. with 2 flats	1 775	294 700
r.b. from 3 flats	5 524	2 168 400
<b>r.b. total</b>	<b>16 849</b>	<b>3 616 800</b>

total 47 368 flats with 197 158 rooms